

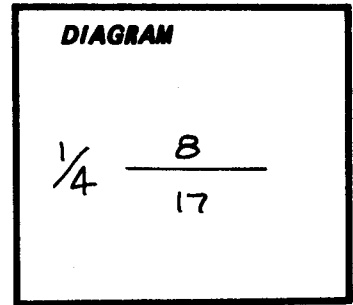
CERTIFIED RECORD OF LAND CORNER MONUMENTATION

History of original corner establishment:

TOWNSHIP 6 SOUTH, RANGE 10 WEST - TILLAMOOK COUNTY

In 1890, Albert Wilson subdivided a portion of this township. At this corner, he set a 4" x 4' post, from which:

- A 10" Hemlock bears N 66° W, 17 links.
- A 14" Spruce bears S 7° W, 16 links.



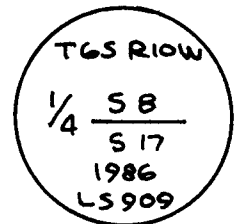
Description of corner evidence found:

On October 23, 1986, David L. Panther, under the supervision of William L. Shull, LS 909, found:

- (GLO) 10" Hemlock stub, N 66° W, 17 links, with portion of old face and scribe marks.
- 32" Spruce with opened face, scribing visible, bears S 7° W, 16 links.

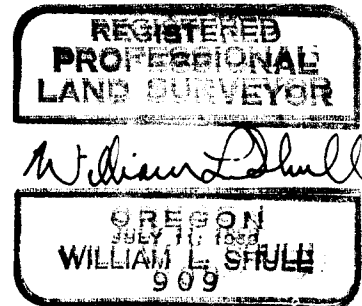

Description of monument and accessories established to perpetuate the original location of this corner:

Using the the GLO distances and bearings from the existing BT's, he set an aluminum Forest Service monument, 2 1/2" x 30" with 3 1/4" aluminum cap, 20" deep, the bottom resting on rock.



He marked a 32" Hemlock, bears N 18° W, 10.0 feet, "1/4 S8 BT", with brass washer (LS 909), Land Survey Monument sign, BT sign, and red paint.

David L. Panther, LS 1917
 Witness: Hubert Panther
 Declination: 20° East, on Brunton staff compass.



Office of..... County of..... Tillamook
 State of... Oregon..... I hereby certify that the within instrument was filed in this office
 for record on the 18 day of November, 19 86
 Allan E. Dumas, J.C.S. by
 (COUNTY OFFICIAL) (DEPUTY)